

Northam Town Council
 Council Office, 1 Windmill Lane
 Northam, Bideford, Devon

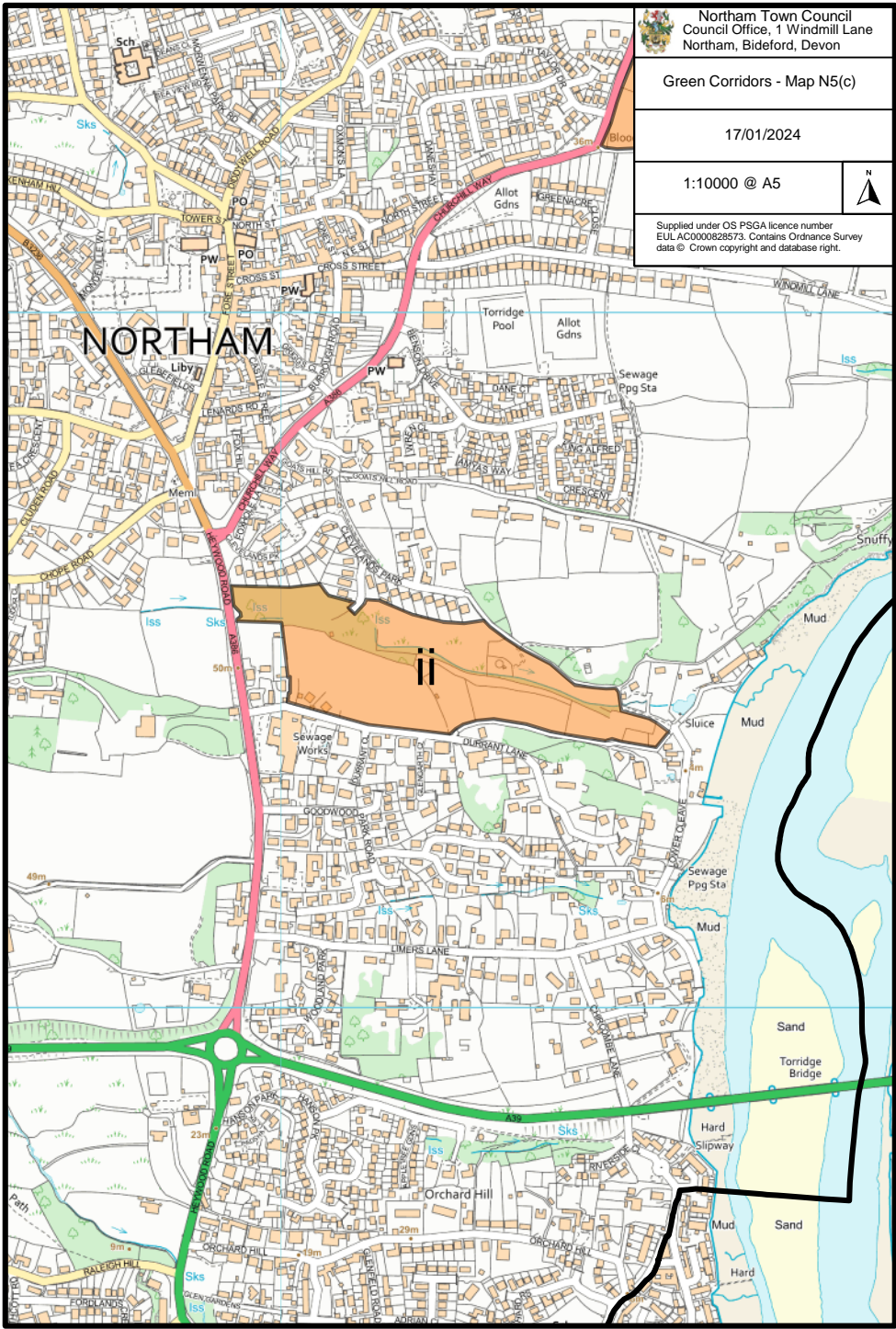
Green Corridors - Map N5(c)

17/01/2024

1:10000 @ A5



Supplied under OS PSGA licence number
 EUL AC0000828573. Contains Ordnance Survey
 data © Crown copyright and database right.





Northam Town Council
Council Office, 1 Windmill Lane
Northam, Bideford, Devon

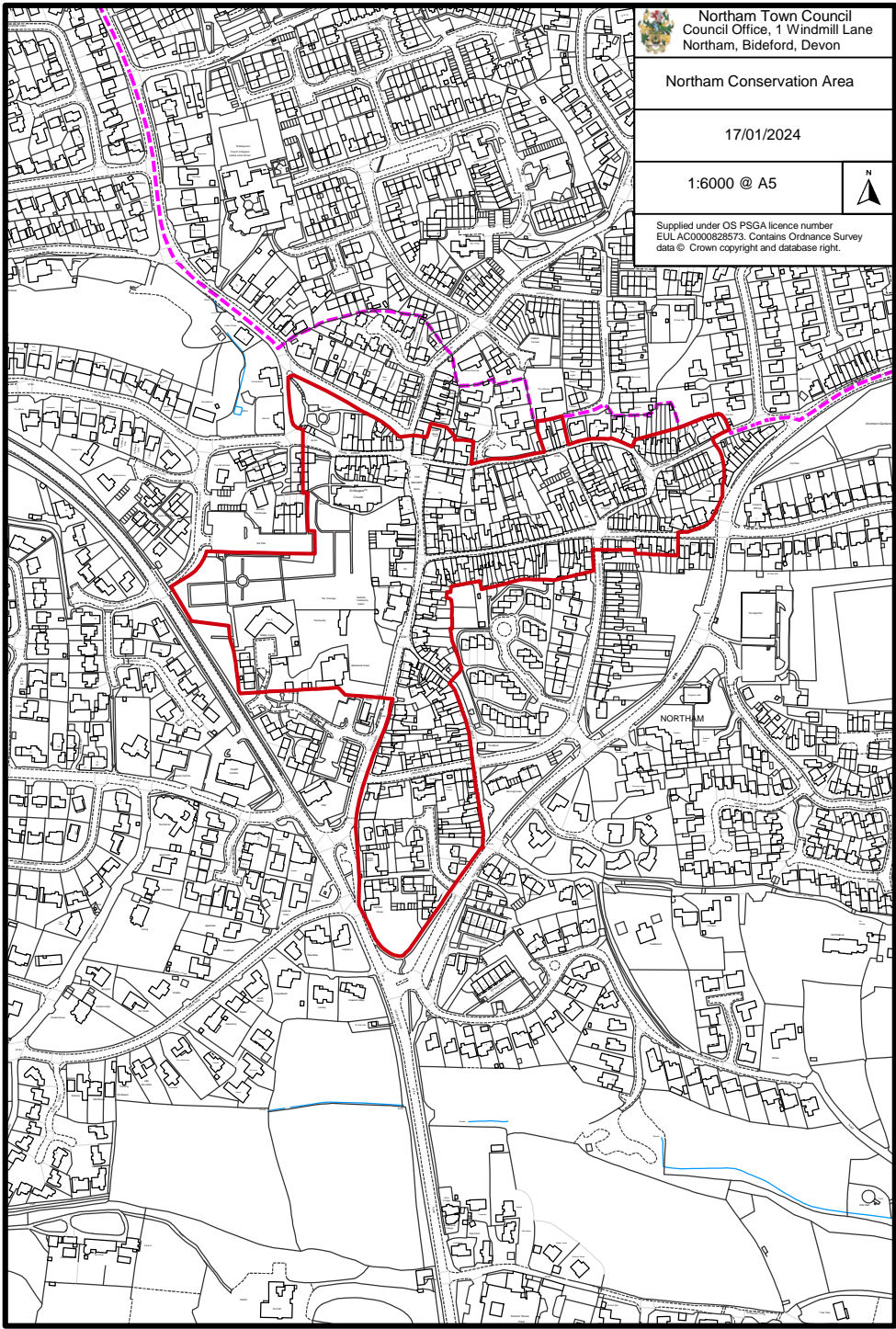
Northam Conservation Area

17/01/2024

1:6000 @ A5



Supplied under OS PSGA licence number
EUL AC0000828573. Contains Ordnance Survey
data © Crown copyright and database right.





Northam Town Council
Council Office, 1 Windmill Lane
Northam, Bideford, Devon

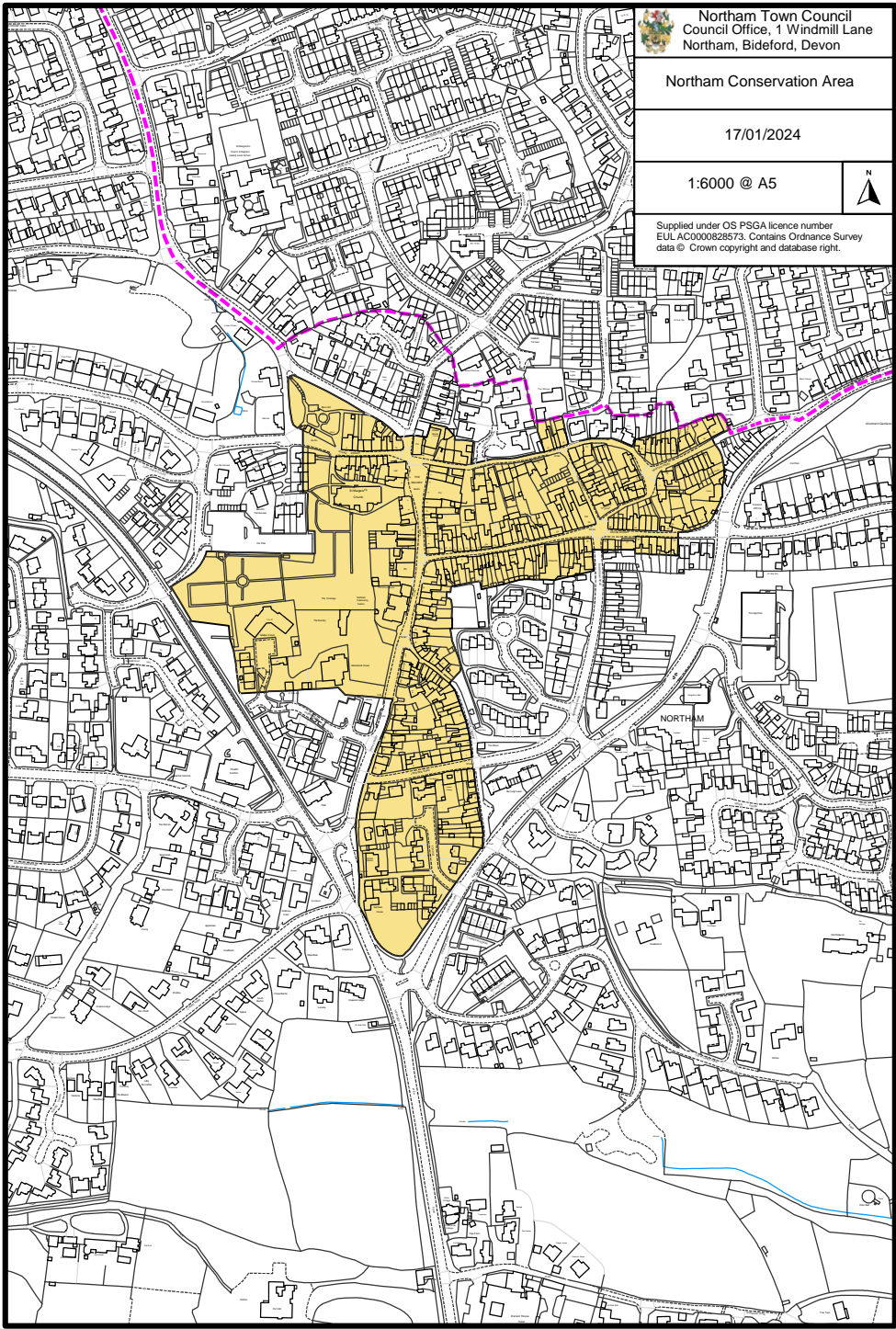
Northam Conservation Area



17/01/2024

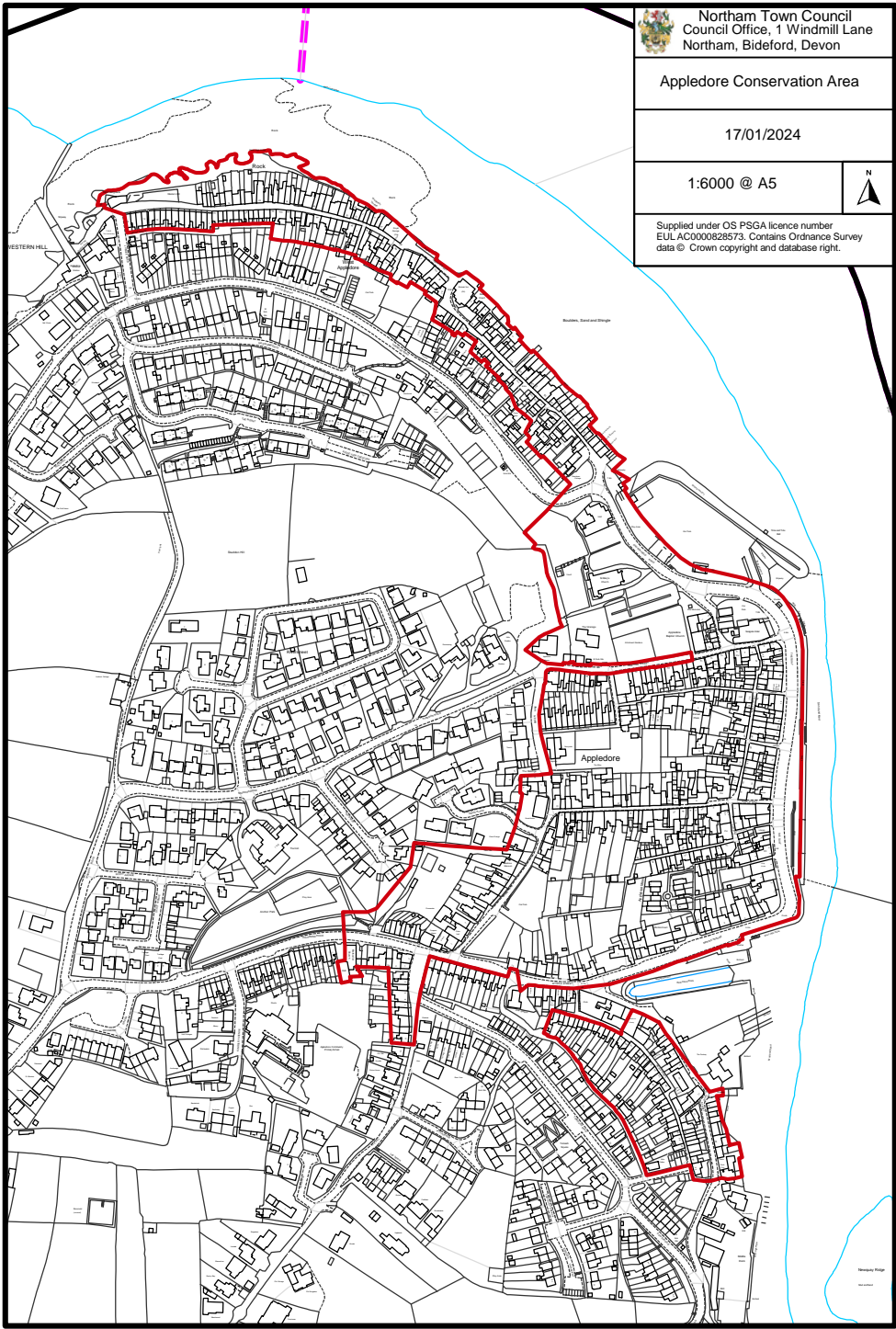
1:6000 @ A5



Supplied under OS PSGA licence number
EUL AC0000828573. Contains Ordnance Survey
data © Crown copyright and database right.



 Northam Town Council Council Office, 1 Windmill Lane Northam, Bideford, Devon	
Appledore Conservation Area	
17/01/2024	
1:6000 @ A5	
Supplied under OS PSGA licence number EUL AC0000828573. Contains Ordnance Survey data © Crown copyright and database right.	





Northam Town Council
Council Office, 1 Windmill Lane
Northam, Bideford, Devon

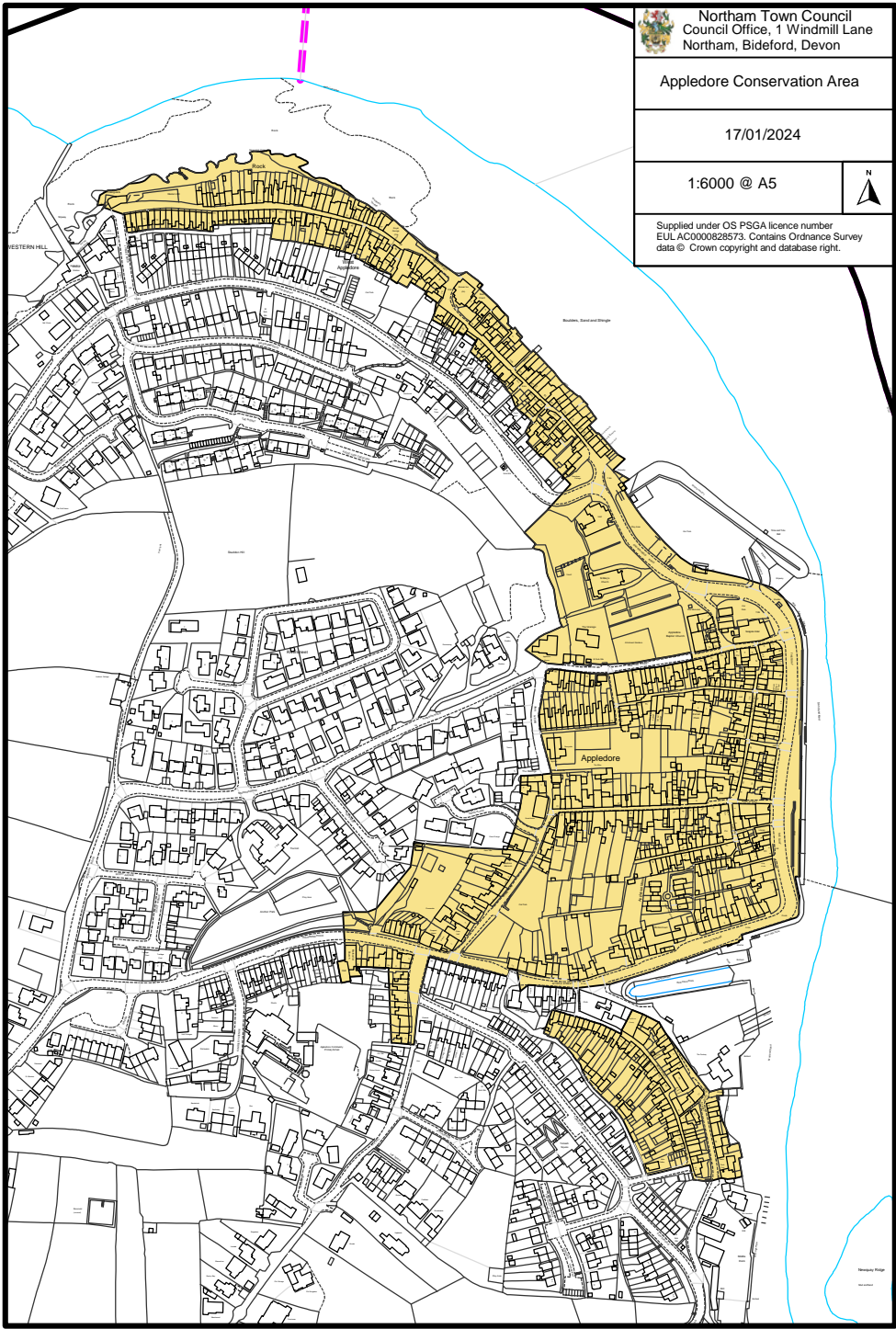
Appledore Conservation Area

17/01/2024

1:6000 @ A5



Supplied under OS PSGA licence number
EUL AC0000828573. Contains Ordnance Survey
data © Crown copyright and database right.





Northam Town Council
Council Office, 1 Windmill Lane
Northam, Bideford, Devon

Maritime Employment Zone
Map N6

17/01/2024

1:5000 @ A5



Supplied under OS PSGA licence number
EULAC0000828573. Contains Ordnance Survey
data © Crown copyright and database right.

